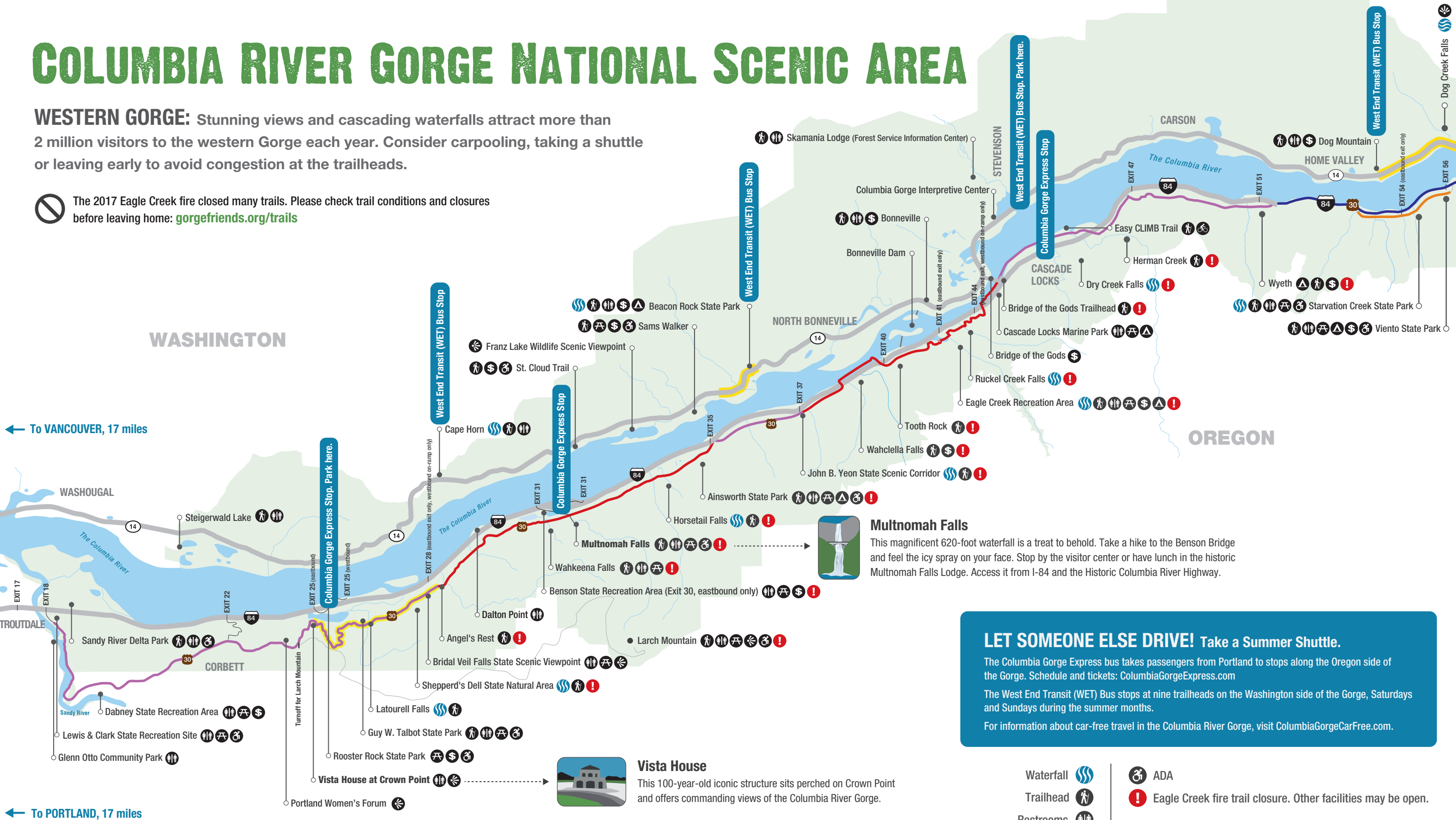


COLUMBIA RIVER GORGE NATIONAL SCENIC AREA

WESTERN GORGE: Stunning views and cascading waterfalls attract more than 2 million visitors to the western Gorge each year. Consider carpooling, taking a shuttle or leaving early to avoid congestion at the trailheads.

 The 2017 Eagle Creek fire closed many trails. Please check trail conditions and closures before leaving home: gorgefriends.org/trails



Multnomah Falls
This magnificent 620-foot waterfall is a treat to behold. Take a hike to the Benson Bridge and feel the icy spray on your face. Stop by the visitor center or have lunch in the historic Multnomah Falls Lodge. Access it from I-84 and the Historic Columbia River Highway.
















LET SOMEONE ELSE DRIVE! Take a Summer Shuttle.

The Columbia Gorge Express bus takes passengers from Portland to stops along the Oregon side of the Gorge. Schedule and tickets: ColumbiaGorgeExpress.com

The West End Transit (WET) Bus stops at nine trailheads on the Washington side of the Gorge, Saturdays and Sundays during the summer months.

For information about car-free travel in the Columbia River Gorge, visit ColumbiaGorgeCarFree.com.

Vista House
This 100-year-old iconic structure sits perched on Crown Point and offers commanding views of the Columbia River Gorge.

- Waterfall 
- Trailhead 
- Restrooms 
- Picnic area 
- Fee required 
- Overnight camping 
- Viewpoint 
- ADA 
- Eagle Creek fire trail closure. Other facilities may be open. 
- Historic Columbia River Highway and State Trail closed 
- Historic Columbia River Highway Route (bike on road) 
- Extreme congestion and limited parking available 
- Historic Highway State Trail (no motorized vehicles) 
- Freeway (bike along shoulder) 
- Multi-use path 

ReadySetGorge.com
READY, SET, GORGE!

MAKE IT FUN. MAKE IT SAFE. Tips for traveling the Columbia River Gorge National Scenic Area.

COLUMBIA RIVER GORGE NATIONAL SCENIC AREA

EASTERN GORGE: With a dry, arid climate and fascinating geology, the eastern Gorge offers views of Mt. Hood, Mt. Adams and beyond. Its abundant wildflowers lure many visitors each spring. The eastern Gorge has fewer crowds than the western Gorge year-round.



- Cyclists yield to pedestrians
- Park in designated spots
- Take valuables to prevent theft
- Pay recreation use fees: gorgefriends.org/passes
- Oregon road conditions: tripcheck.org
Washington road conditions: wsdot.com/traffic
- The 2017 Eagle Creek fire closed many trails. Please check trail conditions and closures before leaving home: gorgefriends.org/trails

GET READY.

Plan your route ahead of time to avoid crowds. Go **early**. Go **east**. Go **north**. Go **midweek**.

GET SET.

Bring what you need and research road, trail and weather conditions. Visit ReadySetGorge.com for a list of resources to help you prepare for your adventure.

GORGE!

Take steps to help protect the Gorge so that future visitors can enjoy it, too. Visit ReadySetGorge.com for tips about how to be a steward of the Gorge.

ReadySetGorge.com
READY, SET, GORGE!



- Waterfall
- Trailhead
- Restrooms
- Picnic area
- Fee required
- Overnight camping
- Viewpoint
- ADA
- Historic Columbia River Highway Route (bike on road)
- Extreme congestion and limited parking available
- Historic Highway State Trail (no motorized vehicles)
- Freeway (bike along shoulder)
- Multi-use path

Updated May 15, 2018